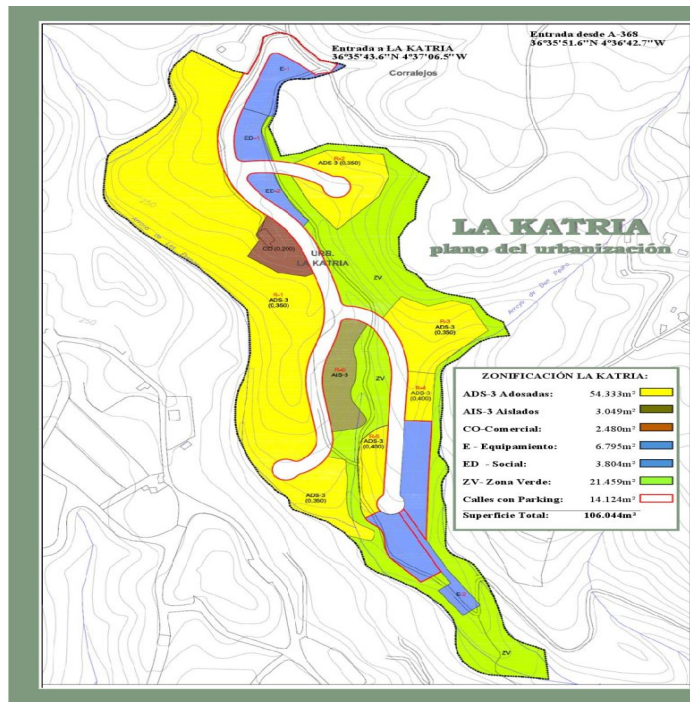




Residential tomt til salgs i Mijas Costa, Mijas

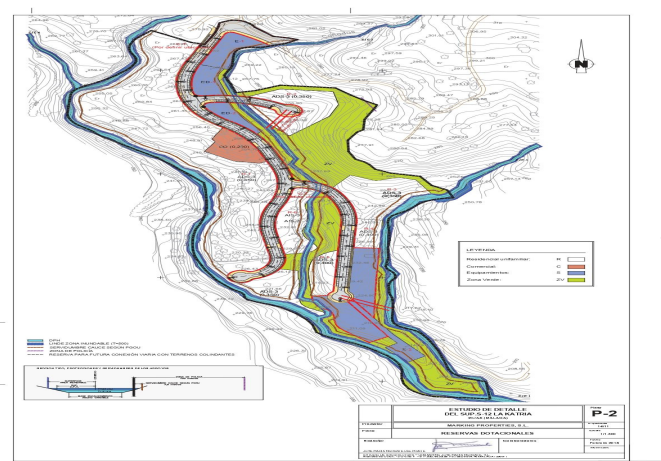
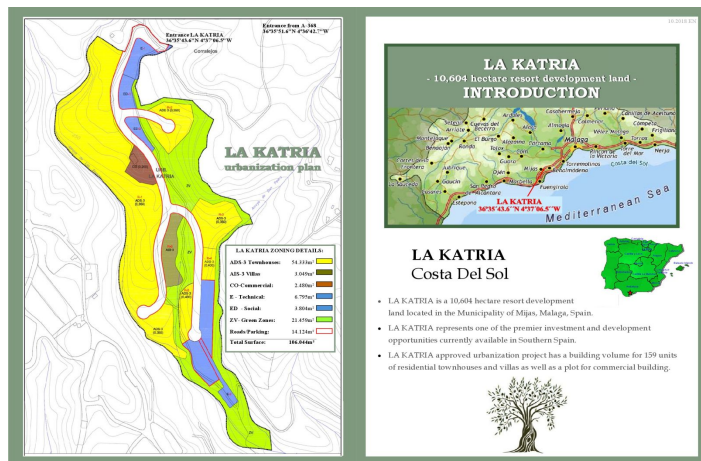

11 500 000 €

Referanse: R3303724 Plottstørrelse: 106 044m² Bebygget areal: 59 862m²



LA KATRIA Costa Del Sol

- LA KATRIA es un Urbanización de 10,604 hectáreas situada en el municipio de Mijas, Málaga, España.
- LA KATRIA constituye uno de los mejores proyectos de inversiones actual disponible en el Sur de España.
- LA KATRIA es un proyecto de urbanización a aprobados con un volumen para 159 unidades de adosadas y villas, así como una parcela comercial.





Costa del Sol, Mijas Costa

LA KATRIA

Consists of a development land of 106.044 square metres land area with a planning permit of 0,21 sqm/sqm gross land area - with the consequent permission for 159 Residential Townhouse and villas with a total 22.269 sqm. construction plus areas for garages and uncovered terraces. The planning permit of the LA KATRIA urbanization approved by the Municipality of Mijas includes the "Convenio" (agreement) number 152 signed on the 29th of November 2006 and publicized in January and March 2007 in according to the Master Plan of Mijas (PGOU) for the land area classified as "Sector SUP. S-12 La Katria", as well as the project of "Estudio de Detalles" (the detail studies) and zonings dated 17th July 2015. The approval of the Mijas Municipality master plan to LOUA was published in the official Boletín of Málaga nr. 91/2014 and the adaptation of the master plan of LA KATRIA was approved on 11/03/2016 by the Municipality of Mijas and as published in the official Boletín of Málaga nr. 58/2016. Recently the development urbanization project (infrastructure project) was also completed. The property benefits from magnificent sea views toward south as well as mountain views towards north. The Alhaurín and Mijas golf courses are within 15 minutes drive and at least ten other golf, tennis and wellness clubs nearby.

Type of construction:

Two storey Town Houses (ADS) and two storey Detached Villas (AIS), as well as additional underground basements, garages and storage and uncovered terraces which are not computed in the total building allowance.

The development land of 106.044 sqm surface area of the approved planning permit includes (approx.):
59.862 sqm land area (56,45%) for housing & commercial developments
10.599 sqm land area (9,99%) for technical and social use
14.124 sqm land area (13,32%) for roads, sidewalks and open parking
459 sqm land area (20,24%) for green zones

LOCATION:

North of Fuengirola and east of the historic Mijas Village, about 20 minutes drive from Málaga airport on the Highway of the Mediterranean AP-7 and about 25 minutes drive from Marbella. The site entrance is situated at km3,5 by road A-368, and approached by an 800 metre access road.

Mijas village, with its whitewashed houses, is a picture of serenity, tradition and culture whereas nearby beaches offer a combination of sun, sand, sea together with the charm and hospitality of Andalusia.

This prime resort land includes the following approved development specifications:

LA KATRIA URBANIZATION SECTOR: SUP. S-12 RT

Total Land Surface: 106.044 m²

Qualified Development Volume: 0,21 m² roof /m² de land

Total Construction allowance: 22.269 m² dwellings and commercial

DISTRIBUTION:

Dwellings: 57.382 m² - 9 plots (phases)

Maximum Density: 15 dwellings per hectare

Maximum number of Dwellings: 159 units

Typology: ADS y AIS (Townhouses and Villas)

Commercial: 2.480m² land - on one plots



Egenskaper:

Orientering

Sør

Innstilling

Urbanisering

I nærheten av butikker

Nær skoler

Mountain Pueblo

I nærheten av skogen

Kategori

Investering

Av planen

Med planleggingstillatelse